




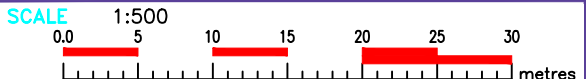


KEY

-  Proposed kerb line
-  Controlled tactile paving
-  Uncontrolled tactile paving
-  Ladder pattern tactile paving
-  Surface to be different type/colour to indicate access to premises
-  Tree to be removed
-  Proposed parking restrictions
-  Existing parking restrictions

A	Issued for construction	10/08/23	EG	SF
---	-------------------------	----------	----	----

REVISIONS	DATE	BY	APP



Cavendish Street SE of Hill Street, Ashton (GA)

SUBDISTRICT		General Arrangement	
OS_REF	STATUS	Approved	
DATE	CDB APPROVED	16 Mar 23	
DRAWN BY	SITE CHCKD BY	EG	-
FILENAME Cavendish St SE of Hill St GA.dwg			
XREFS			REV
DWG No.	A3/1929/0000/001	A	

© Crown copyright and database rights 2022 Ordnance Survey 0100022610. You are granted a non-exclusive, royalty free, revocable licence solely to view the Licensed Data for non-commercial purposes for the period during which Transport for Greater Manchester makes it available; you are not permitted to copy, sub-license, distribute, sell or otherwise make available the Licensed Data to third parties in any form. Third party rights to enforce the terms of this licence shall be reserved to Ordnance Survey.



Transport for Greater Manchester
Urban Traffic Control Unit

Tel: 0161-247 3150
Fax: 0161-228 1530
email: gmutc@tfgm.com