

TAMESIDE MBC

REGISTER OF DEFINITIVE MAP MODIFICATION ORDERS

CONTENTS

Etherow Lodge Park, Hollingworth.....	2
Arlies Lane, Mossley / Stalybridge.....	5
Yew Tree Lane, Dukinfield.....	7
Early Bank Road, Stalybridge / Hyde.....	11
Leebangs Road to Leylands Lane, Broadbottom.....	14
Leylands Lane, Broadbottom.....	18
Mottram Old Road via Sidebottom Fold to Bridleway Stalybridge 68.....	22
Shadworth Lane, Mossley.....	25
Well Row to Warrastfold Bridge at the River Etherow, Broadbottom.....	28
Roe Cross Road to Old Road, Mottram.....	32
Hill Street / Harrison Street via Woodland / Baron Fields to Footpath HYD/140 and Aspland Road, Hyde.....	35
Edge Lane Bridleway LON/46 to Footpath LON/42, Mottram.....	38
From Grange Farm to Edge Lane Bridleway and Lower Roe Cross Farm, Mottram.....	41
From War Memorial, Trinity Street to Old Street, Stalybridge.....	44
From Brookfold Lane to Sustrans Cycle Track, Hyde.....	47
Various routes from Ney Street and around old sewage works, Ashton-under-Lyne.....	50
From the Dye Vats on Hodge Lane to footbridge over the River Etherow, Longdendale.....	54
From Elizabeth Street to Turner Lane, Ashton-under-Lyne.....	58

Updated 19/01/26

ETHEROW LODGE PARK, HOLLINGWORTH

REGISTER OF DEFINITIVE MAP MODIFICATION ORDERS			
Date of Application	29/05/25	Application Reference	TMBC-25-03
Case Officer	Michael Hughes 0161 342 3704 michael.hughes@tameside.gov.uk		
Town	Hollingworth		
Location	From Wooley Bridge Road (SK 01144 95965) crossing the River Etherow into Etherow Lodge Park and to Printers Park (SK 01180 96306)		
Effect of order	Add a footpath to the definitive map and statement.		
Applicant	Friends of Etherow Lodge Park Etherow Lodge Market Street Hollingworth SK14 8HY		
Properties along route	79 – 131 (odd) Woolley Bridge Road, Hadfield, Glossop, SK13 1PZ Etherow View, Woolley Bridge Road, Hadfield, Glossop, SK13 1PZ Units 20 – 27 Graphite Way, Hadfield, Glossop, SK13 1QH 23 and 32 Printers Park, Hollingworth, Hyde, SK14 8QH		
Status of decision	Under investigation		
Application documents:			

TAMESIDE MBC

APPLICATION FOR MODIFICATION ORDER

WILDLIFE AND COUNTRYSIDE ACT 1981

The Tameside MBC Definitive Map and Statement

To: Tameside MBC
Of: Tameside One, Market Place, Ashton-under-Lyne, OL6 6BH

I/We* (name of applicant) Maria Roberts - Friends of Etherow Lodge Park
of (address of applicant) Etherow Lodge
Market street
Hollingworth SK14 8HY

hereby apply for an Order under Section 53(2) of the Wildlife and Countryside Act 1981 modifying the definitive map and statement for the area by:-

1. The footpath
2. Adding the footpath
Woolley bridge road The grid references are: **from SK 01144 95965 to**
from SK 01337 96414, crossing the bridge
to Etherow Lodge Park, Printers Park entrance Grid reference SK01180 96306
3. (Upgrading to a footpath
from _____
to _____
4. (Varying / adding to*) the particulars relating to the (footpath
from _____
to _____
by providing that _____
and shown on the map accompanying this application

PTO

I/We* attach copies of the following documentary evidence (including statements of witnesses) in support of this application.

*Delete as necessary

Updated 19/01/26

FORM TM213

List of additional Documents

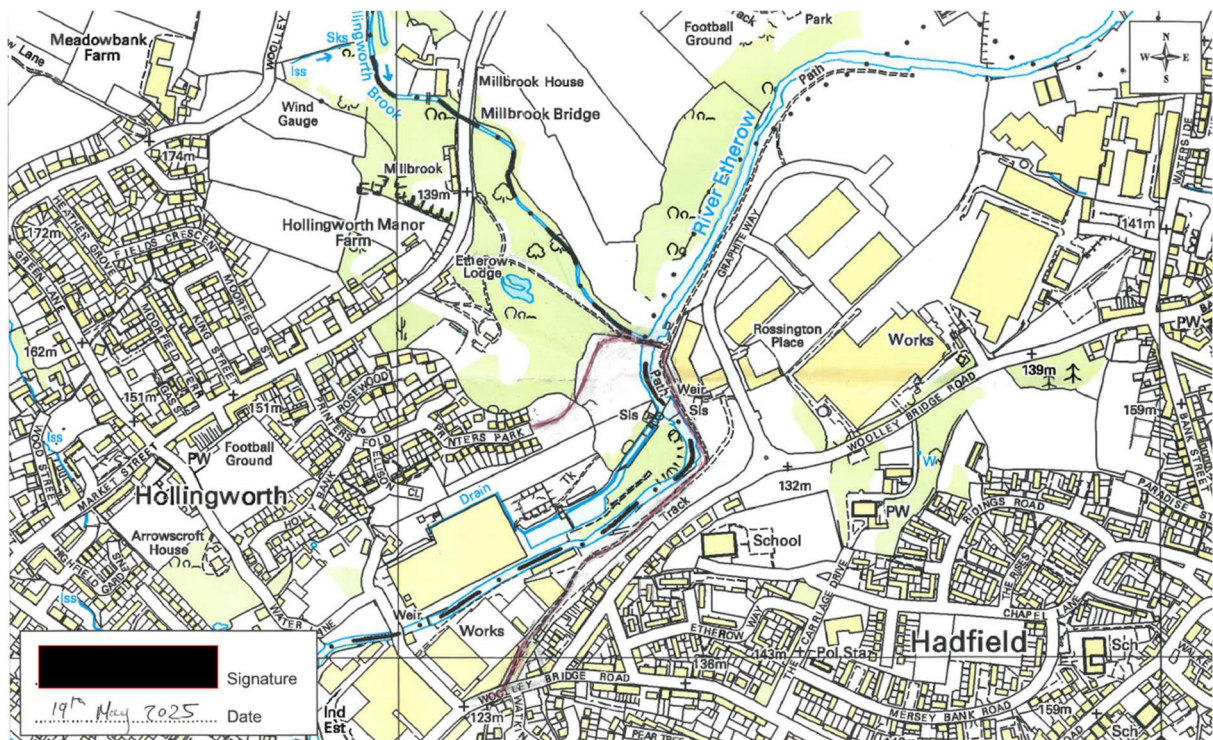
- Friends of Etherow Lodge park supplementary evidence
 - Friends of Etherow Lodge park currents Management plan
 - Green flag report
 - Evidence forms and statements and photos from park users
 - Notices, posters and information sheets demonstrating access to the park from the river entrance.
 - Extract and map GMOA website
 - Route map
 - Old maps
 - Route with measurements
- Please note these documents are being sent electronically*

Signed

[Redacted Signature]

Dated

21/5/2025.



Updated 19/01/26

ARLIES LANE, MOSSLEY / STALYBRIDGE

REGISTER OF DEFINITIVE MAP MODIFICATION ORDERS			
Date of Application	21/01/25	Application Reference	TMBC-25-01
Case Officer	Michael Hughes 0161 342 3704 michael.hughes@tameside.gov.uk		
Town	Mossley / Stalybridge		
Location	From Luzley Road (SD 96859 01193) along Luzley Road and Arlies Lane to Wakefield Road (SJ 96603 98828)		
Effect of order	Add a bridleway to the definitive map and statement.		
Applicant	British Horse Society Abbey Park Stareton Kenilworth Warwickshire CV8 2XZ		
Properties along route	Smithy Farm, Luzley Road, Ashton-under-Lyne, OL6 9AJ Spring Field Farm, Luzley Road, Ashton-under-Lyne, OL6 9AJ Hill Top Farm, Luzley Road, Ashton-under-Lyne, OL6 9AJ Luzley End Farm, Luzley Road, Ashton-under-Lyne, OL6 9AJ White Hall Cottage, Luzley Road, Ashton-under-Lyne, OL6 9AJ Whitehall House, Luzley Road, Ashton-under-Lyne, OL6 9AJ Hopkins Cottage, Arlies Lane, Stalybridge, SK15 3PT Hopkins Farm, Arlies Lane, Stalybridge, SK15 3PT Hopkins Farm Cottage, Arlies Lane, Stalybridge, SK15 3PT Windy Harbour Cottage, Arlies Lane, Stalybridge, SK15 3PT Windy Harbour Farm, Arlies Lane, Stalybridge, SK15 3PT Windy Harbour View, Arlies Lane, Stalybridge, SK15 3PT Arlies Cottage, Arlies Lane, Stalybridge, SK15 3PT 1, 3 & 5 Marsdens Cottage, Arlies Lane, Stalybridge, SK15 3PT The Bungalow, Arlies Lane, Stalybridge, SK15 3PT 10 Arlies Lane, Stalybridge, SK15 3PT 61 – 107 (odd) Arlies Lane, Stalybridge, SK15 3PT Clay Leaches, Arlies Lane, Stalybridge, SK15 3PZ Glent Villa, Wakefield Road, Stalybridge, SK15 1AD Glentmount, Wakefield Road, Stalybridge, SK15 1AD Glent Barn, Wakefield Road, Stalybridge, SK15 1AD Glent House, Wakefield Road, Stalybridge, SK15 1AD 1 – 19 (odd) Hydes Terrace, Stalybridge, SK15 1AE 107 Wakefield Road, Stalybridge, SK15 1AB		
Status of decision	Awaiting documentation		
Application documents:			



**APPLICATION FORM
FOR A MODIFICATION TO THE DEFINITIVE MAP AND STATEMENT
WILDLIFE AND COUNTRYSIDE ACT 1981**

To: Tameside Metropolitan Borough Council, Tameside One, Market Place, Ashton-under-Lyne, OL6 6BH

I, Charlotte Ditchburn, for and on behalf of the British Horse Society, of Abbey Park, Stareton, Kenilworth, Warwickshire.
CV8 2XZ.

hereby apply for an order under Section 53(2) of the Wildlife and Countryside Act 1981 modifying the Definitive Map and Statement for the area by:-

- a) Adding the Public Bridleway which runs from Point A on the application map (OSGR SD 96859 01193) the northern termination of the application route at the junction with Luzley Road, to Point B (OSGR SJ 96603 98828) the southern termination of the application route at the junction with Wakefield Road.

and shown on the map accompanying this application.

I attach copies of the following documentary evidence in support of this application, namely extracts of:

List of Documents

- I. Ordnance Survey 25" County Series Map Sheets First Edition Lancashire CV.8 (1894) and CV.4 (1894) and Cheshire III.6 (1898)
- II. Ordnance Survey 6" County Series Map Sheet Lancashire CV (1848)
- III. Ordnance Survey 1" Map Sheet 85 (1896)
- IV. Bartholomew's Half Inch Maps of England and Wales Sheet 8 (1904)
- V. Maps prepared in connection with the Finance (1909-10) Act 1910
- VI. Ordnance Survey 1:25000 Administrative Series Sheet 34/90-A (1947) and 33/99-A (1947)
- VII. Map produced from HM Land Registry INSPIRE database (2023)
- VIII. User evidence forms

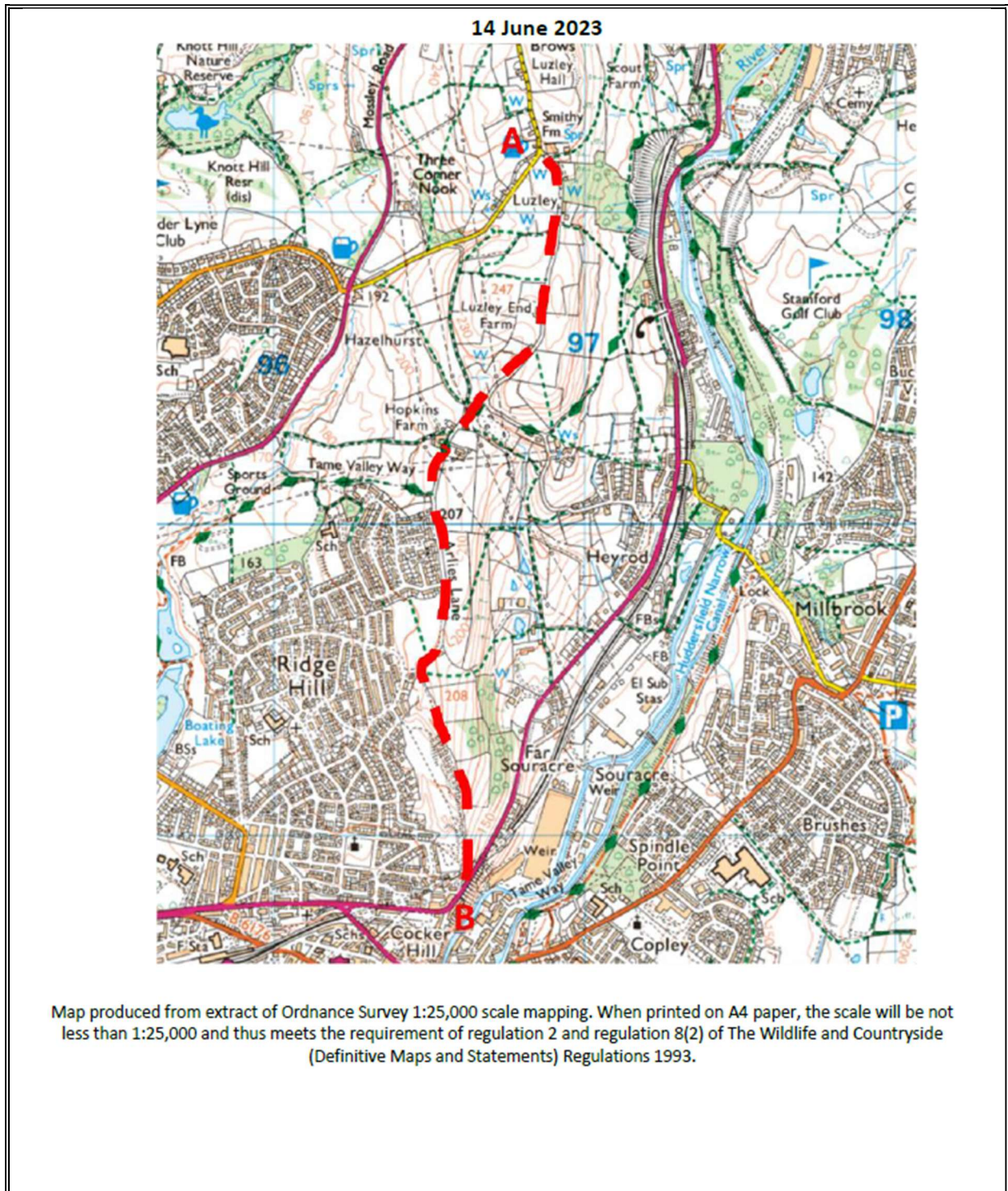
The copies of the above items of documentary evidence are contained in a Summary of Evidence document also attached.

I understand that the information I have provided may be imparted to third parties.

Signed: 

Date: 14th June 2023.

Updated 19/01/26



YEW TREE LANE, DUKINFELD

REGISTER OF DEFINITIVE MAP MODIFICATION ORDERS

Updated 19/01/26

Date of Application	21/01/25	Application Reference	TMBC-25-02
Case Officer	Michael Hughes 0161 342 3704 michael.hughes@tameside.gov.uk		
Town	Dukinfield		
Location	From Early Bank Road (SJ 96752 96846) along Yew Tree Lane to the junction of Yew Tree Lane and Range Road (SJ 96521 96967)		
Effect of order	Add a bridleway to the definitive map and statement.		
Applicant	British Horse Society Abbey Park Stareton Kenilworth Warwickshire CV8 2XZ		
Properties along route	N/A		
Status of decision	Awaiting documentation		
Application documents:			



**APPLICATION FORM
FOR A MODIFICATION TO THE DEFINITIVE MAP AND STATEMENT
WILDLIFE AND COUNTRYSIDE ACT 1981**

To: Tameside Metropolitan Borough Council, Tameside One, Market Place, Ashton-under-Lyne, OL6 6BH

I, Charlotte Ditchburn, for and on behalf of the British Horse Society, of Abbey Park, Stareton, Kenilworth, Warwickshire. CV8 2XZ.

hereby apply for an order under Section 53(2) of the Wildlife and Countryside Act 1981 modifying the Definitive Map and Statement for the area by:-

- a) Adding the Public Bridleway which runs from Point A on the application map (OSGR SJ 96752 96846) the eastern termination of the application route at the junction with Early Bank Road, to Point B (OSGR SJ 96521 96967) the western termination of the route at the junction of the application route, Yew Tree Lane and Range Road.

and shown on the map accompanying this application.

I attach copies of the following documentary evidence in support of this application, namely extracts of:

List of Documents

- I. Tithe Map for Dunkinfield (1849)
- I. Ordnance Survey 25" County Series Map Sheets First Edition Lancashire CV.12 (1894) and Cheshire CIII.14 (1898)
- II. Ordnance Survey 6" County Series Map Sheet Cheshire III (1882)
- III. Ordnance Survey 1" Map Sheet 85 (1896)
- IV. Bartholomew's Half Inch Maps of England and Wales Sheet 8 (1904)
- V. Ordnance Survey 1:25000 Administrative Series Sheet 33/99-A (1947)
- VI. Map produced from HM Land Registry INSPIRE database (2022)
- VII. User evidence forms

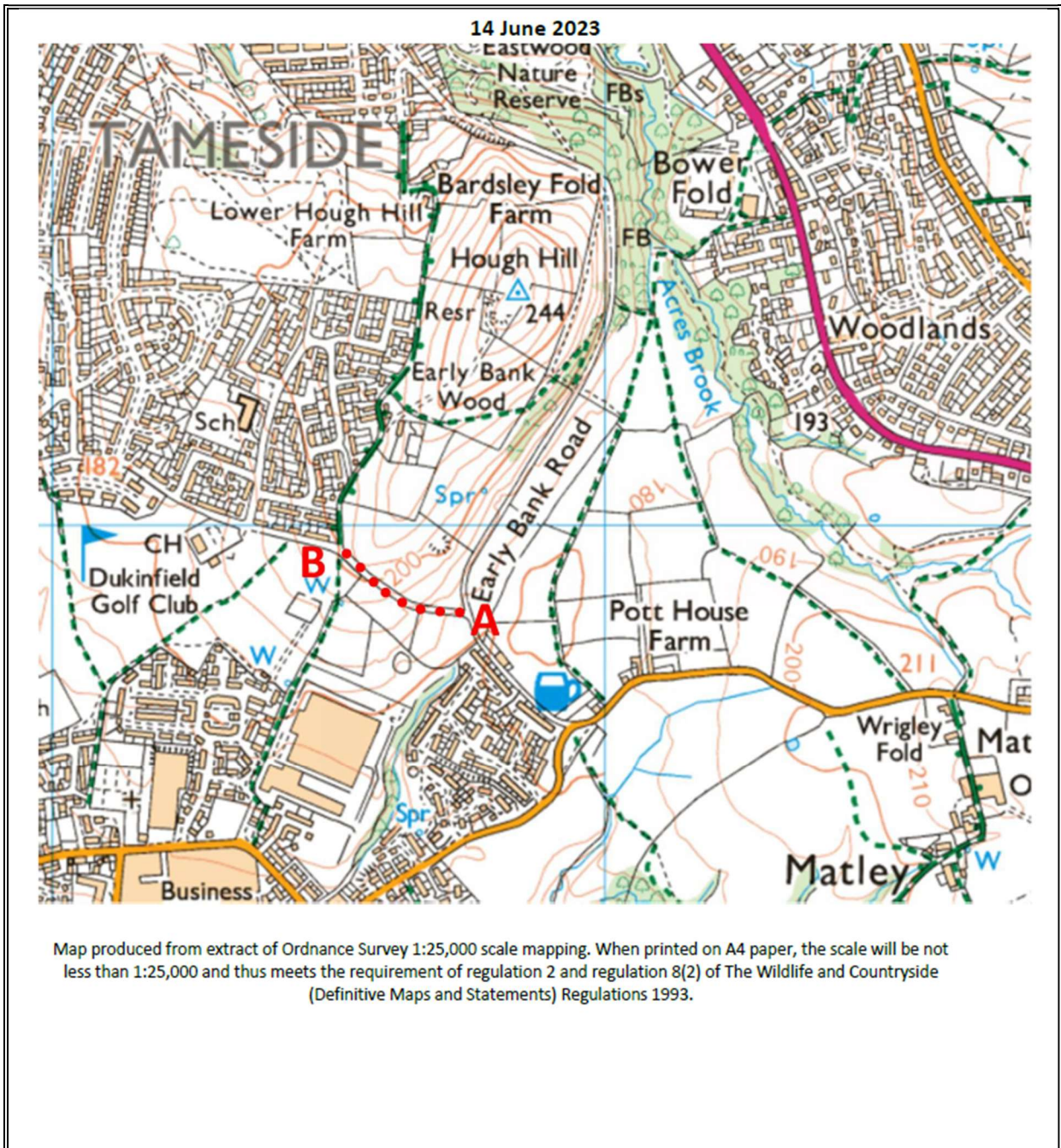
The copies of the above items of documentary evidence are contained in a Summary of Evidence document also attached.

I understand that the information I have provided may be imparted to third parties.

Signed: 

Date: 14th June 2023.

Updated 19/01/26



Updated 19/01/26

EARLY BANK ROAD, STALYBRIDGE / HYDE

REGISTER OF DEFINITIVE MAP MODIFICATION ORDERS			
Date of Application	26/04/24	Application Reference	TMBC-24-03
Case Officer	Michael Hughes 0161 342 3704 michael.hughes@tameside.gov.uk		
Town	Stalybridge / Hyde		
Location	From Matley Lane (SJ 9693 9665) along Early Bank Road to Hough Hill Road (SJ 9671 9777)		
Effect of order	Add a bridleway to the definitive map and statement.		
Applicant	British Horse Society Abbey Park Stareton Kenilworth Warwickshire CV8 2XZ		
Properties along route	Matley Moor Manor 61 – 65 (odds) Pentland Way, Hyde, SK14 4US 1 – 8 Fresnel Close, Hyde, SK14 4UY 10 – 17a Lassell Fold, Hyde, SK14 4UT 99 Hough Hill Road, Stalybridge, SK15 2HB 11 – 19 (odds) Range Road, Stalybridge, SK15 2HH		
Status of decision	Awaiting documentation		
Application documents:			



**APPLICATION FORM
FOR A MODIFICATION TO THE DEFINITIVE MAP AND STATEMENT
WILDLIFE AND COUNTRYSIDE ACT 1981**

To: Tameside Metropolitan Borough Council Public Rights of Way Section, Tame Street Depot,
Tame Street, Stalybridge, Tameside, SK15 1ST

I, Catherine Stott, for and on behalf of the British Horse

Society, of Abbey Park, Stareton, Kenilworth, Warwickshire.

CV8 2XZ.

hereby apply for an order under Section 53(2) of the Wildlife and Countryside Act 1981 modifying
the Definitive Map and Statement for the area by:-

- a) Adding the Public Bridleway which runs from Point A on the application map (OSGR SJ 96931 9664) the southern termination of the application route at the junction with Early Bank Road and Matley Lane, to Point B (OSGR SJ 96762 96825) the junction of the application route and Early Bank Road.
- b) Adding the Public Bridleway which runs from Point B on the application map (OSGR SJ 96762 96825) the junction of the application route and Early Bank Road, to Point C (OSGR SJ 96701 97780) the western termination of the route at the junction of the application route, Yew Tree Lane and Range Road.

and shown on the map accompanying this application.

I attach copies of the following documentary evidence in support of this application, namely
extracts of:

List of Documents

- I. Ordnance Survey 25" County Series Map Sheets First Edition Lancashire CV.12 (1894) and Cheshire CIII.14 (1898)
- II. Ordnance Survey 6" County Series Map Sheet Cheshire III (1882)
- III. Ordnance Survey 1" Map Sheet 85 (1896) and 86 (1896)
- IV. Bartholomew's Half Inch Maps of England and Wales Sheet 9 (1904)
- V. Ordnance Survey 1:25000 Administrative Series Sheet 33/99-A (1947)
- VI. Finance Act Plan
- VII. Map produced from HM Land Registry INSPIRE database (2022)
- VIII. User evidence forms

The copies of the above items of documentary evidence are contained in a Summary of Evidence document also attached.

Updated 19/01/26

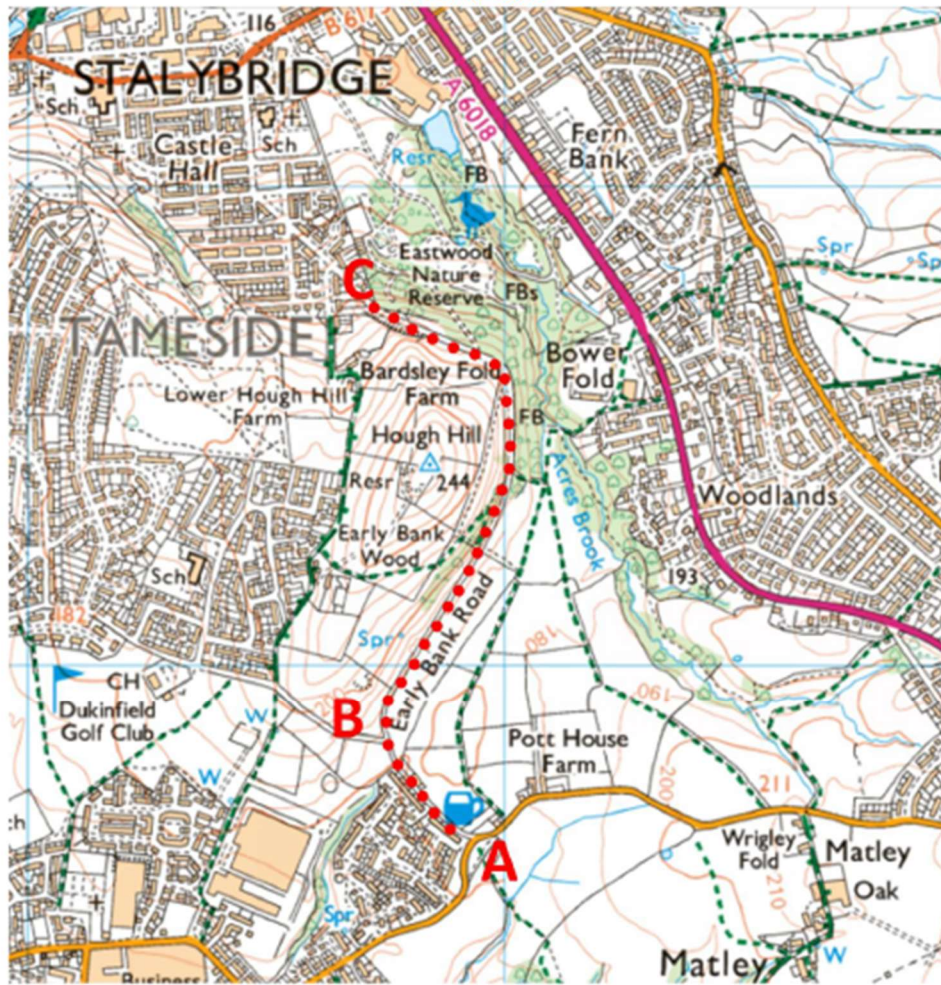
I understand that the information I have provided may be imparted to third parties.

Signed: [Redacted Signature]

Date: 14th June 2023.

Applicant's Reference: TAM-0031

14 June 2023



Map produced from extract of Ordnance Survey 1:25,000 scale mapping. When printed on A4 paper, the scale will be not less than 1:25,000 and thus meets the requirement of regulation 2 and regulation 8(2) of The Wildlife and Countryside (Definitive Maps and Statements) Regulations 1993.

LEEBANGS ROAD TO LEYLANDS LANE, BROADBOTTOM

REGISTER OF DEFINITIVE MAP MODIFICATION ORDERS			
Date of Application	15/04/24	Application Reference	TMBC-24-02
Case Officer	Michael Hughes 0161 342 3704 michael.hughes@tameside.gov.uk		
Town	Longdendale		
Location	Leebangs Road from (SJ 9928 9373) to Leylands Lane (SJ 9867 9346)		
Effect of order	To upgrade a footpath to bridleway status over the said route.		
Applicant	British Horse Society Abbey Park Stareton Kenilworth Warwickshire CV8 2XZ		
Properties along route	1 – 17 (odds) Summerbottom, Broadbottom, Hyde, SK14 6BP Weir Cottage, Hodge Lane, Broadbottom, Hyde, SK14 6BW Riverview, Hodge Lane, Broadbottom, Hyde, SK14 6BW Stables, Hodge Lane, Broadbottom, Hyde, SK14 6BW Hodge Cottage, Hodge Lane, Broadbottom, Hyde, SK14 6BW Hodge Manor, Hodge Lane, Broadbottom, Hyde, SK14 6BW Balestrand, 1 Hodge Lane, Broadbottom, Hyde, SK14 6BW 4 – 10 Hodge Fold, Broadbottom, Hyde, SK14 6BL		
Status of decision	Awaiting documentation		
Application documents:			

Our Ref: TAM-0010

FORM 1

FORM OF APPLICATION FOR MODIFICATION ORDER

Wildlife and Countryside Act 1981

The Tameside MBC Definitive Map and Statement

To: Tameside MBC

Of: Tameside One, Market Place, Ashton-under-Lyne, OL6 6BH

I/We Nick Doran for and on behalf of the British Horse Society

Of: Abbey Park, Stareton, Kenilworth, Warwickshire. CV8 2XZ.

hereby apply for an Order under section 53(2) of the Wildlife and Countryside Act 1981 modifying the definitive map and statement for the area by:

~~(a) Deleting the footpath / bridleway / restricted byway / byway open to all traffic~~

from: Grid Ref

to: Grid Ref

(b) Adding Bridleway

from: Leebangs Road Grid Ref: SJ993937

to: Leylands Lane Grid Ref: SJ98669346

(c) Upgrading to a Bridleway the Footpath

from: Well Row Grid Ref: SJ99299372

to: Hodge Lane Grid Ref: SJ993937

~~(d) Varying /adding to the particulars relating to the footpath/bridleway/restricted byway/byway open to all traffic.~~

from: Grid Ref

to: Grid Ref

by providing that historical evidence has been discovered to establish a public right of way.

I / We attach copies of the following documentary evidence (including statement of witnesses) in support of this application:

Updated 19/01/26

DOCUMENTARY EVIDENCE ACCOMPANYING THIS APPLICATION IS LISTED BELOW

List of Evidence Documents

Drainage bars

, 20/08/23

Curb stones

, 20/08/23

Sheet 99 OS 1 inch

Sheet 99, 15/04/24, National Library of Scotland (Web)

Sheet 101 OS 1 inch 1947

Sheet 101, 15/04/24, National Library of Scotland (Web)

Sheet 101 OS 1 inch 1953

Sheet 101, 15/04/24, National Library of Scotland (Web)

Water Trough

, 20/08/23

Derbyshire II.14

Derbyshire II.14, 15/04/24, National Library of Scotland (Web)

Cheshire XI.7

Cheshire XI.7, 15/04/24, National Library of Scotland (Web)

Cheshire XI

Cheshire sheet XI, 15/04/24, National Library of Scotland (Web)

Cheshire XI NE

Cheshire sheet XI NE, 15/04/24, National Library of Scotland (Web)

Derbyshire II SW 6 inch

Derbyshire sheet II SW, 15/04/24, National Library of Scotland (Web)

1:25,000 1947

33/99A 1947, 15/04/24, National Library of Scotland (Web)

748 Leebangs Road

IR 29/5/277, 14th October 1845, 1836-1929 Tithe Apportionments

758 Hodge Lane

IR 29/5/277, 14th October 1845, 1836-1929 Tithe Apportionments

OS Object Names Book

Updated 19/01/26

Cheshire Sheet 11, 07/02/2020, County Records Office

OS Object Names Book

Cheshire Sheet 11, 04/12/2019, County Records Office

1949 survey pt1

, October 1951, National Parks and Access to the Countryside Act 1949

1949 survey pt2

, October 1951, National Parks and Access to the Countryside Act 1949

Land registry

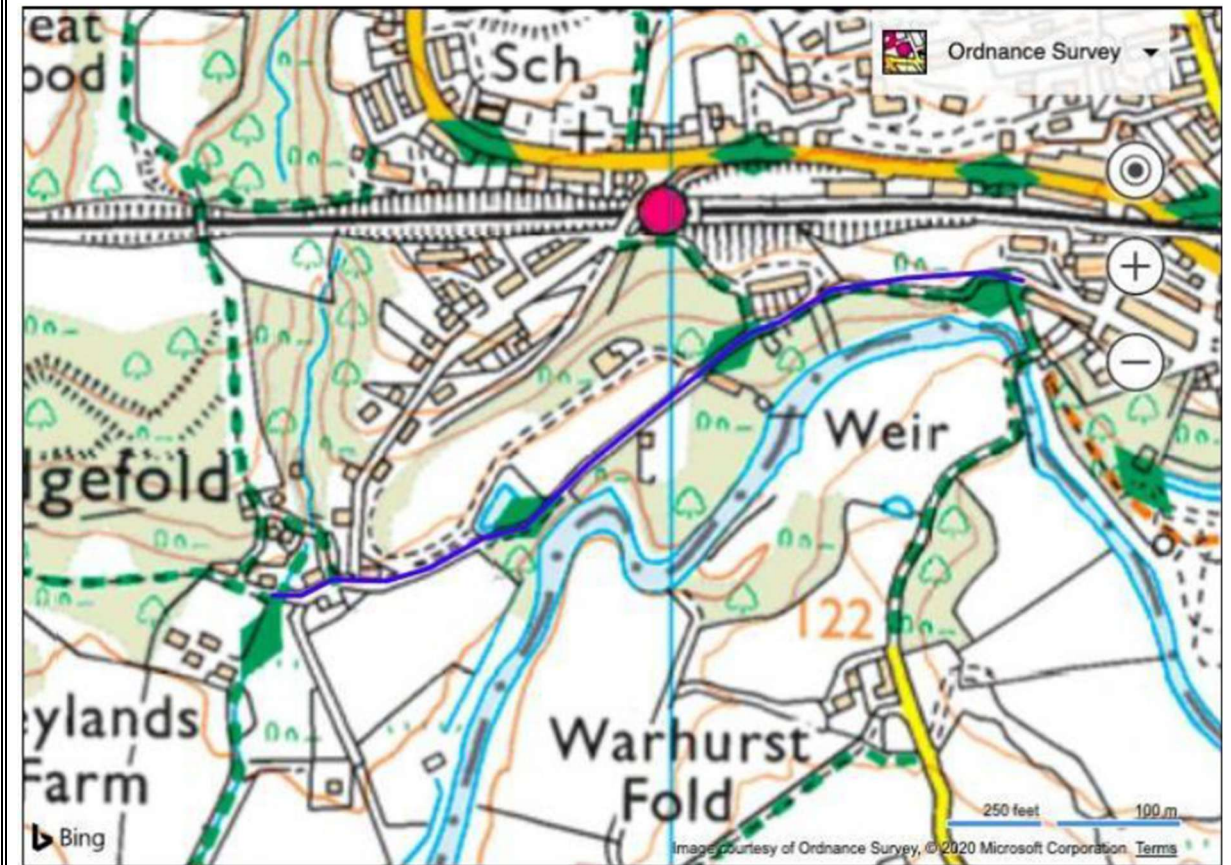
Land registry, 15/04/24, Land Registry

User Evidence Forms

19 people covering 68 years

Signed [Redacted] N C Doran

Dated:15/04/2024.....



Updated 19/01/26

LEYLANDS LANE, BROADBOTTOM

REGISTER OF DEFINITIVE MAP MODIFICATION ORDERS			
Date of Application	15/04/24	Application Reference	TMBC-24-01
Case Officer	Michael Hughes 0161 342 3704 michael.hughes@tameside.gov.uk		
Town	Longdendale		
Location	Leylands Lane from (SJ 9867 9346) to Stockport Road (SJ 9787 9392)		
Effect of order	To upgrade a footpath to bridleway status over the said route.		
Applicant	British Horse Society Abbey Park Stareton Kenilworth Warwickshire CV8 2XZ		
Properties along route	Leylands Farm, Leylands Lane, Broadbottom, SK14 6BN Leylands Farm Cottage, Leylands Lane, Broadbottom, SK14 6BN Stable House, Botham's Hall Farm, Leylands Lane, Broadbottom, SK14 3AW Lower Barn, Leylands Lane, Broadbottom, SK14 3AW 1 Bothams Hall Farm, Leylands Lane, Broadbottom, SK14 3AW 2 Bothams Hall Farm, Leylands Lane, Broadbottom, SK14 3AW Bothams House, Leylands Lane, Broadbottom, SK14 3AW Bothams Hall, Leylands Lane, Broadbottom, SK14 3AW		
Status of decision	Awaiting documentation		
Application documents:			

Our Ref: TAM-0011

FORM 1

FORM OF APPLICATION FOR MODIFICATION ORDER

Wildlife and Countryside Act 1981

The Tameside MBC Definitive Map and Statement

To: Tameside MBC

Of: Tameside One, Market Place, Ashton-under-Lyne, OL6 6BH

I/We Nick Doran for and on behalf of the British Horse Society

Of: Abbey Park, Stareton, Kenilworth, Warwickshire. CV8 2XZ.

hereby apply for an Order under section 53(2) of the Wildlife and Countryside Act 1981 modifying the definitive map and statement for the area by:

(a) ~~Deleting the footpath / bridleway / restricted byway / byway open to~~ all traffic _____

from: _____ Grid Ref _____

to: _____ Grid Ref _____

~~(b) Adding~~ _____

from: _____

to: _____

(c) **Upgrading to a Bridleway the Footpath**

from: Leylands Lane Grid Ref: SJ98669346

to: A560 Stockport Rd Grid Ref: SJ97869392

~~(d) Varying / adding to the particulars relating to the footpath/bridleway/restricted byway/byway open to all traffic.~~

from: _____ Grid Ref _____

to: _____ Grd Ref _____

by providing that historical evidence has been discovered to establish a public right of way.

I / We attach copies of the following documentary evidence (including statement of witnesses) in support of this application:

DOCUMENTARY EVIDENCE ACCOMPANYING THIS APPLICATION IS LISTED BELOW

List of Evidence Documents

Sheet 99 OS 1 inch

Sheet 99, 1896, National Library of Scotland (Web)

Sheet 86 1 inch

Sheet 86, 1896, National Library of Scotland (Web)

Sheet 101 OS 1 inch 1947

Sheet 101, 1947, National Library of Scotland (Web)

Sheet 101 OS 1 inch 1953

Sheet 101, 1953, National Library of Scotland (Web)

Cheshire XI.7

Cheshire XI.7, 1898, National Library of Scotland (Web)

Derbyshire II.14

Derbyshire II.14, 1887, National Library of Scotland (Web)

Cheshire XI

Cheshire sheet XI, 1882, National Library of Scotland (Web)

Cheshire XI NE

Cheshire sheet XI NE, 1899, National Library of Scotland (Web)

Derbyshire II SW 6 inch

Derbyshire sheet II SW, 1899, National Library of Scotland (Web)

1:25,000 1947

33/99A 1947, 1947, National Library of Scotland (Web)

SJ99 B

SJ 99 B, 1980, National Library of Scotland (Web)

Plot 247

IR 29/5/195, 4th September 1839, 1836-1929 Tithe Apportionments

Plot 20 and 31

IR 29/5/195, 4th September 1839, 1836-1929 Tithe Apportionments

Plot 3 and 5

IR 29/5/195, 4th September 1839, 1836-1929 Tithe Apportionments

The land of the Etherow

Updated 19/01/26

P 177, 2000, The Land of the Etherow, Neville T. Sharpe 2000

User Evidence Forms

15 people covering 68 years



Signed: N C Doran

Dated:15/04/2024.....



Updated 19/01/26

MOTTRAM OLD ROAD VIA SIDEBOTTOM FOLD TO BRIDLEWAY STALYBRIDGE
68

REGISTER OF DEFINITIVE MAP MODIFICATION ORDERS			
Date of Application	14/06/23	Application Reference	TMBC-23-02
Case Officer	Michael Hughes 0161 342 3704 michael.hughes@tameside.gov.uk		
Town	Stalybridge		
Location	From Mottram Old Road (SJ9745 9822) via Sidebottom Fold to Bridleway Stalybridge 68 (SJ 9829 9819)		
Effect of order	To upgrade footpaths to bridleway status over the said route.		
Applicant	British Horse Society Abbey Park Stareton Kenilworth Warwickshire CV8 2XZ		
Properties along route	3 & 7 Mottram Old Road, Stalybridge, SK15 2TG The Old Original, Sidebottom Fold Farm, Sidebottom Fold, Stalybridge, SK15 3QZ The Barn, Sidebottom Fold Farm, Sidebottom Fold, Stalybridge, SK15 3QZ The Old Dairy, Sidebottom Fold Farm, Sidebottom Fold, Stalybridge, SK15 3QZ The Stables, Sidebottom Fold Farm, Sidebottom Fold, Stalybridge, SK15 3QZ		
Status of decision	Awaiting investigation		
Application documents:			



**APPLICATION FORM
FOR A MODIFICATION TO THE DEFINITIVE MAP AND STATEMENT
WILDLIFE AND COUNTRYSIDE ACT 1981**

To: Tameside Metropolitan Borough Council Public Rights of Way Section, Tame Street Depot,
Tame Street, Stalybridge, Tameside, SK15 1ST

I, Charlotte Ditchburn, for and on behalf of the British Horse
Society, of Abbey Park, Stareton, Kenilworth, Warwickshire.
CV8 2XZ.

hereby apply for an order under Section 53(2) of the Wildlife and Countryside Act 1981 modifying
the Definitive Map and Statement for the area by:-

- a) Upgrading Stalybridge Public Footpath 95 to Public Bridleway which runs from Point A on the application map (OSGR SJ 97448 98219) the western termination of the application route at the junction with Mottram Old Road, to Point B (OSGR SJ 997998 98123) the junction of the application route, Stalybridge Public Footpath 95 and Stalybridge Public Footpath 94.
- b) Upgrading Stalybridge Public Footpath 94 to Public Bridleway which runs from Point B on the application map (OSGR SJ 997998 98123)) the junction of the application route, Stalybridge Public Footpath 95 and Stalybridge Public Footpath 94, to Point C (OSGR SJ 98288 98188) the eastern termination of the application route at the junction with Stalybridge Public Footpath 94 and Stalybridge Public Bridleway 68.

and shown on the map accompanying this application.

I attach copies of the following documentary evidence in support of this application, namely extracts of:

List of Documents

- I. Tithe Map for Stalybridge(1840)
- I. Ordnance Survey 25" County Series Map Sheets First Edition Cheshire III.11 (1898) and III.10 (1989)
- II. Ordnance Survey 6" County Series Map Sheet Cheshire III (1882) III.SE (1899) IIIA.SE & III.SW (1899)
- III. Ordnance Survey 1" Map Sheet 86 (1896)
- IV. Bartholomew's Half Inch Maps of England and Wales Sheet 9 (1904)
- V. Maps prepared in connection with the Finance (1909-10) Act 1910
- VI. Ordnance Survey 1:25000 Administrative Series Sheet 33/99-A (1947)

Updated 19/01/26

VI. Map produced from HM Land Registry INSPIRE database (2022)

The copies of the above items of documentary evidence are contained in a Summary of Evidence document also attached.

I understand that the information I have provided may be imparted to third parties.

Signed



Date: 14th June 2023.

14 June 2023



Map produced from extract of Ordnance Survey 1:25,000 scale mapping. When printed on A4 paper, the scale will be not less than 1:25,000 and thus meets the requirement of regulation 2 and regulation 8(2) of The Wildlife and Countryside (Definitive Maps and Statements) Regulations 1993.

Updated 19/01/26

SHADWORTH LANE, MOSSLEY

REGISTER OF DEFINITIVE MAP MODIFICATION ORDERS			
Date of Application	02/11/23	Application Reference	TMBC-23-01
Case Officer	Michael Hughes 0161 342 3704 michael.hughes@tameside.gov.uk		
Town	Mossley		
Location	From Huddersfield Road (SD 9846 0354) to Mooredge Road (SD 9884 0319)		
Effect of order	To upgrade a footpath to bridleway status over the said route.		
Applicant	West Pennine Bridleways Association 114 Haven Lane Moorside Oldham OL4 2QQ		
Properties along route	High Barn, Huddersfield Road, Mossley, OL5 9BT Shadworth, Shadows Lane, Mossley, Lancs, OL5 9BS Hole House Cottage, Shadworth Lane, Mossley, OL5 9BF Ridding House, Shadworth Lane, Greenfield, Oldham, OL3 7HU		
Status of decision	Approved – Orders to be advertised		
Application documents:			

 **Unitypartnership**

FORM A

APPLICATION FOR MODIFICATION ORDER

WILDLIFE & COUNTRYSIDE ACT 1981

DEFINITIVE MAP AND STATEMENT

TO: UNITY PARTNERSHIP
HENSHAW HOUSE
CHEAPSIDE
OLDHAM OL1 1NY

#We *West Pennine Bridleways Association*
of *114, Haven Lane, Moss-side, Oldham*
OL12 0D

hereby apply for an Order under Section 53(2) of the Wildlife and Countryside Act 1981 modifying the Definitive Map and Statement for the area by

Upgrading to a bridleway the footpath known as *Shadworth Lane*
from *Moss-edge Rd.* to *Huddersfield Rd.*

as shown on the map accompanying this application.

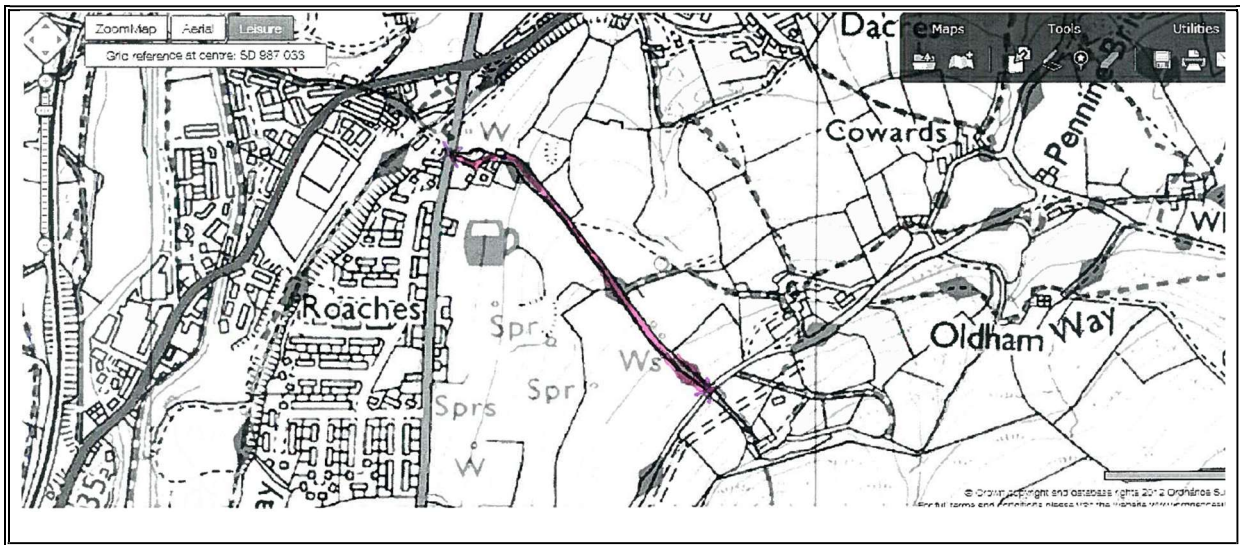
#We attach copies of the documentary evidence (including statements of witnesses) in support of this application. Please attach on a separate sheet a list of documents/statements.

DATED this *2nd* day of *April* 20*13*.

Jean Tennant Hon. Secretary
Signed

West Pennine Bridleways Association
[on behalf of]

Updated 19/01/26



WELL ROW TO WARRASTFOLD BRIDGE AT THE RIVER ETHEROW,
BROADBOTTOM

REGISTER OF DEFINITIVE MAP MODIFICATION ORDERS			
Date of Application	01/08/22	Application Reference	TMBC-22-01
Case Officer	Michael Hughes 0161 342 3704 michael.hughes@tameside.gov.uk		
Town	Longdendale		
Location	From Well Row (SJ 9928 9373) to Warrastfold Bridge at the River Etherow (SJ 9929 9366)		
Effect of order	To upgrade a footpath to bridleway status over the said route.		
Applicant	SPEED Bridleways Group 35 Town Lane Charlesworth Glossop Derbyshire SK13 5HQ		
Properties along route	9 – 31 (odds) Well Row, Broadbottom, Hyde, SK14 6AR		
Status of decision	Under investigation		
Application documents:			

TAMESIDE MBC

APPLICATION FOR MODIFICATION ORDER

WILDLIFE AND COUNTRYSIDE ACT 1981

The Tameside MBC Definitive Map and Statement

To: Tameside MBC
 Of: Town Hall, King Street, Dukinfield SK16 4LA

I We* (name of applicant)	SPEED Bridleways Group
of (address of applicant)	35 Town Lane, Charlesworth,
	Glossop
	Derbyshire SK13 5HQ

hereby apply for an Order under Section 53(2) of the Wildlife and Countryside Act 1981 modifying the definitive map and statement for the area by:-

1.	Deleting the (footpath / bridleway / restricted byway / byway open to all traffic*)
	from
	to

2.	Adding the (footpath / bridleway / restricted byway / byway open to all traffic*)
	from
	to

3.	(Upgrading / downgrading) to a (footpath / bridleway / restricted byway / byway open to all traffic) the (footpath / bridleway / restricted byway / byway open to all traffic)
	from Warrastfold Bridge, map reference SJ99299365
	to Well Row, Broadbottom, map reference SJ99289372 (Part of LON/78)

4.	(Varying / adding to*) the particulars relating to the (footpath / bridleway / restricted byway / byway open to all traffic*)
	from
	to
	by providing that
	and shown on the map accompanying this application

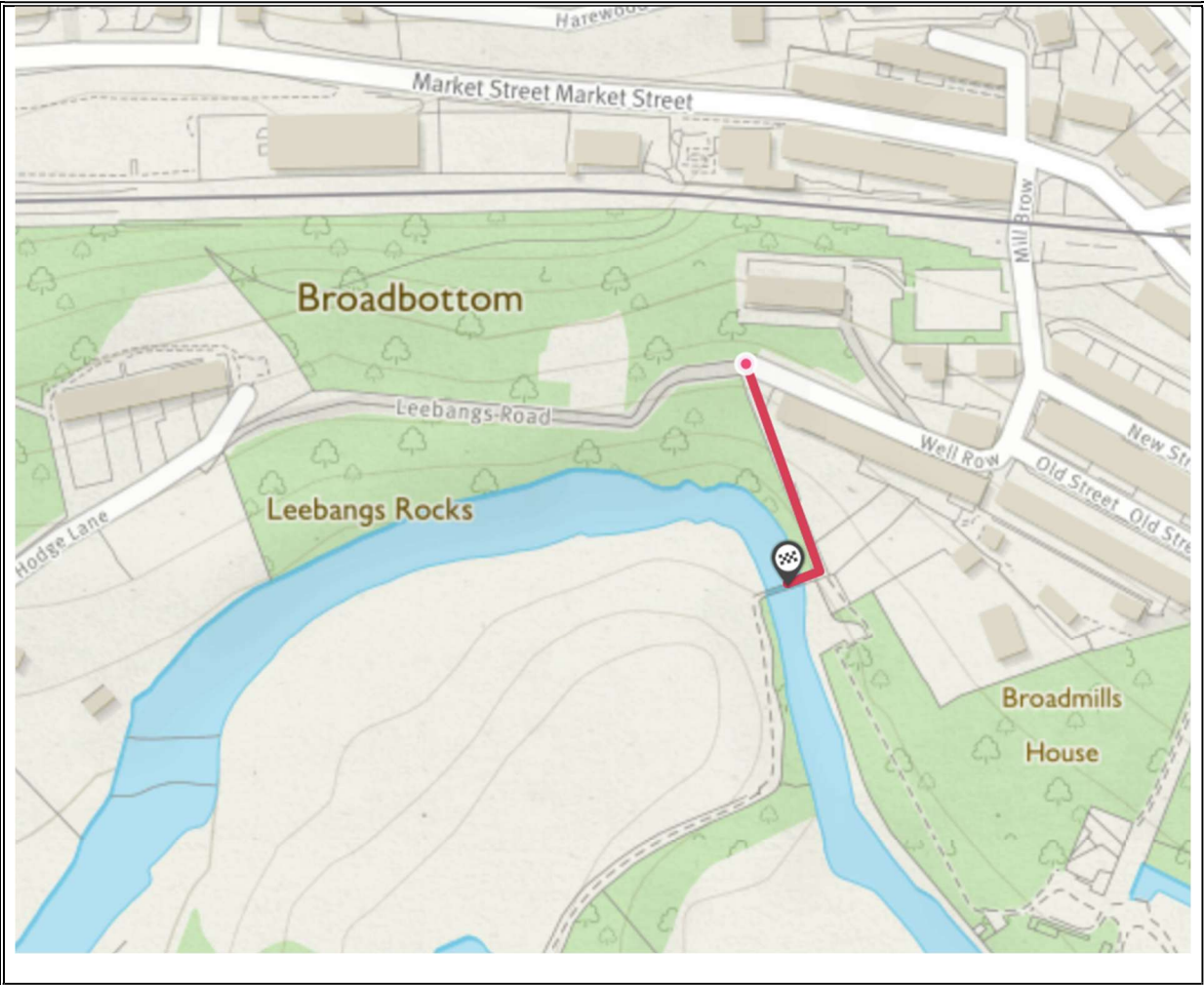
PTO

*Delete as necessary

We* attach copies of the following documentary evidence (including statements of witnesses) in support of this application.

List of Documents	35 rider evidence forms with a covering list of names and dates
	A document 'Former Widths' showing how the claimed route was wide enough for a horse and cart or carriage.
	A document 'Other Evidence and Through Route' including three 1800s newspaper articles; extracts from Longendale UDC minutes; extracts from 'The Journeys of Edith Boon' 1983; and other evidence.
	A document 'Statement of Case'.
	A document 'Crossroad' referring to a book in which the author makes the case for such roads being old highways.
	Document 'x04333 consultation response' originally submitted to Derbyshire CC re the Woodseats Lane DMMO application and equally applicable here.
	Extract from Poor Law map 1857.
	IR, Finance Act 1910 map.
	OS First Series (First Edition) map Sheet 81 1842.
	OS Six inch map Cheshire XI 1872.
	OS 25inch map Cheshire XI.7, 1897.
	OS 1:25000 map SJ99 1951.
	The old maps and photos show that the route continued from Well Row to Woodseats Lane without any material change to its character or width.
	A modern day map is attached showing the claimed route.

Signed		Dated	
--------	--	-------	--



Updated 19/01/26

ROE CROSS ROAD TO OLD ROAD, MOTTRAM

REGISTER OF DEFINITIVE MAP MODIFICATION ORDERS			
Date of Application	09/10/20	Application Reference	TMBC-20-04
Case Officer	Michael Hughes 0161 342 3704 michael.hughes@tameside.gov.uk		
Town	Longdendale		
Location	From Roe Cross Road (SJ 9880 9636) to Old Road (SJ 9876 9642)		
Effect of order	To upgrade a footpath to restricted byway status over the said route.		
Applicant	Tameside Riders Access and Bridleways Group Top Shippon Home Farm Hillend Mottram Cheshire SK14 6JP		
Properties along route	Roe Cross Green, Roe Cross Road, Mottram, SK14 6SD		
Status of decision	Under investigation		
Application documents:			

TAMESIDE MBC

APPLICATION FOR MODIFICATION ORDER

WILDLIFE AND COUNTRYSIDE ACT 1981

The Tameside MBC Definitive Map and Statement

To: Tameside MBC
Of: Town Hall, King Street, Dukinfield SK16 4LA

I/We* (name of applicant) Tameside Riders Access and Bridleways Group
of (address of applicant) Top Shippon, Home Farm
Hillend, Mottram
Cheshire SK14 6JP

hereby apply for an Order under Section 53(2) of the Wildlife and Countryside Act 1981 modifying the definitive map and statement for the area by:-

1. Deleting the (footpath / bridleway / restricted byway / byway open to all traffic*)
from _____
to _____

2. Adding the (~~footpath / bridleway /~~ restricted byway / ~~byway open to all traffic*~~)
from Roe Cross Road, map ref. SJ98809636.
to Old Road, map ref. SJ98769642.

3. (Upgrading / downgrading*) to a (footpath / bridleway / restricted byway / byway open to all traffic*) the (footpath / bridleway / restricted byway / byway open to all traffic*)
from _____
to _____

4. (Varying / adding to*) the particulars relating to the (footpath / bridleway / restricted byway / byway open to all traffic*)
from _____
to _____
by providing that _____
and shown on the map accompanying this application

PTO

*Delete as necessary

Updated 19/01/26

FORM TM213

I/We* attach copies of the following documentary evidence (including statements of witnesses) in support of this application.

- List of Documents
- Seven riders' evidence forms, form TM216. _____
 - Evidence of use as old packhorse route. _____
 - Evidence of possible Roman road. _____
 - Evidence of the antiquity of the claimed route, including use by horse traffic. _____
 - Various maps, old and modern. _____
 - Extracts from various published sources. _____
 - Certificate re informing of landowners, form TM215. _____
 - All as per the attached. _____
 - _____
 - _____

Signed

[Redacted Signature]

Dated

9th October 2020



Updated 19/01/26

HILL STREET / HARRISON STREET VIA WOODLAND / BARON FIELDS TO
FOOTPATH HYD/140 AND ASPLAND ROAD, HYDE

REGISTER OF DEFINITIVE MAP MODIFICATION ORDERS			
Date of Application	20/07/20	Application Reference	TMBC-20-03
Case Officer	Michael Hughes 0161 342 3704 michael.hughes@tameside.gov.uk		
Town	Hyde		
Location	From Hill Street / Harrison Street via Woodland / Baron Fields to Footpath HYD/140 and Aspland Road (Start: SJ 95616 935529 Finish: SJ 95768 93480)		
Effect of order	To add a footpath over the said route		
Applicant	Paul Kilkenny 52 Slateacre Road Hyde SK14 5LB		
Properties along route	Scout Hut, Nether Street, Hyde, SK14 5RH 1, 9, 10, 11, 12, 14, 15, 16, Orchard Rise, Hyde, SK14 5SB 6-18 (evens) Harrison Street, Hyde, SK14 5RJ		
Status of decision	Pending		
Application documents:			

TAMESIDE MBC

APPLICATION FOR MODIFICATION ORDER

WILDLIFE AND COUNTRYSIDE ACT 1981

The Tameside MBC Definitive Map and Statement

To: Tameside MBC
Of: Tameside One, Market Place, Ashton-under-Lyne, OL6 6BH

I/We* (name of applicant)
of (address of applicant)

PAUL KILKENNY.
52 SLATEACRE RD.
HYDE.
SK14 5LB.

hereby apply for an Order under Section 53(2) of the Wildlife and Countryside Act 1981 modifying the definitive map and statement for the area by:-

- 1. Deleting the (footpath / bridleway / restricted byway / byway open to all traffic*)
from _____
to _____
- 2. Adding the (footpath / bridleway / restricted byway / byway open to all traffic*)
from HILL ST. / HARRISON ST. VIA WOODLAND / BARN FIELDS
to ASPHARD RD, HYDE.
- 3. (Upgrading / downgrading*) to a (footpath / bridleway / restricted byway / byway open to all traffic*) the (footpath / bridleway / restricted byway / byway open to all traffic*)
from _____
to _____
- 4. (Varying / adding to*) the particulars relating to the (footpath / bridleway / restricted byway / byway open to all traffic*)
from _____
to _____
by providing that _____
and shown on the map accompanying this application

PTO

*Delete as necessary

Updated 19/01/26

FORM TM213

I/We* attach copies of the following documentary evidence (including statements of witnesses) in support of this application.

- List of Documents
- A. APPLICATION MAP. 1 SHOWING A BLANK.
 - A. APPLICATION MAP 2 SHOWING FOOTPATH.
 - B. COMPLETED EVIDENCE FORMS FROM USERS, TM216.
FROM: OWNERS/OCCUPIERS AT:
6, 7, 9, 10, 11, 18 & 19 ORCHARD RISE, HYDE, SKILL 5SB
18 HARRISON ST, HYDE, SKILL 5RJ.
52 SLADES RD, HYDE, SKILL 5LB.
 - C. PHOTOGRAPHS OF THE FOOTPATH.

Signed



Dated

21.07.2020



Updated 19/01/26

EDGE LANE BRIDLEWAY LON/46 TO FOOTPATH LON/42, MOTTRAM

REGISTER OF DEFINITIVE MAP MODIFICATION ORDERS			
Date of Application	13/06/20	Application Reference	TMBC-20-02
Case Officer	Michael Hughes 0161 342 3704 michael.hughes@tameside.gov.uk		
Town	Longdendale		
Location	From Edge Lane Bridleway LON/46 (SJ 9837 9571) to Footpath LON/42 (SJ 99817 9584)		
Effect of order	To upgrade a footpath to bridleway status over the said route.		
Applicant	Tameside Riders Access and Bridleways Group Top Shippon Home Farm Hillend Mottram Cheshire SK14 6JP		
Properties along route	N/A		
Status of decision	Under investigation		
Application documents:			

TAMESIDE MBC

APPLICATION FOR MODIFICATION ORDER

WILDLIFE AND COUNTRYSIDE ACT 1981

The Tameside MBC Definitive Map and Statement

To: Tameside MBC
Of: Town Hall, King Street, Dukinfield SK16 4LA

We (name of applicant) Tameside Riders Access and Bridleways Group
of (address of applicant) Top Shippon, Home Farm
Hillend, Mottram
Cheshire SK14 6JP

hereby apply for an Order under Section 53(2) of the Wildlife and Countryside Act 1981 modifying the definitive map and statement for the area by:-

1. Deleting the (footpath / bridleway / restricted byway / byway open to all traffic*)
from _____
to _____

2. Adding the (footpath / bridleway / restricted byway / byway open to all traffic*)
from _____
to _____

3. Upgrading to a bridleway the footpath LON/47
from Edge Lane bridleway LON/46, at grid ref. SJ98379571
to LON/42 at grid ref. SJ98179584

4. (Varying / adding to*) the particulars relating to the (footpath / bridleway / restricted byway / byway open to all traffic*)
from _____
to _____
by providing that _____
and shown on the map accompanying this application

PTO

*Delete as necessary

Updated 19/01/26

FORM TM213

We attach copies of the following documentary evidence (including statements of witnesses) in support of this application.

List of Documents Please see the attached document headed Application Details.
Please also note that 43 riders' user evidence forms were handed in at
Tameside MBC Public Rights of Way Forum meetings in 2016 and 2017
and therefore are not available to append here.

Signed  Dated 30th June 2020.



Updated 19/01/26

FROM GRANGE FARM TO EDGE LANE BRIDLEWAY AND LOWER ROE CROSS FARM, MOTTRAM

REGISTER OF DEFINITIVE MAP MODIFICATION ORDERS			
Date of Application	09/06/20	Application Reference	TMBC-20-01
Case Officer	Michael Hughes 0161 342 3704 michael.hughes@tameside.gov.uk		
Town	Longdendale		
Location	From Grange Farm (SJ 9835 9540) to Edge Lane Bridleway and Lower Roe Cross Farm (SJ 9857 9616)		
Effect of order	To upgrade a footpath to restricted byway status over the said route.		
Applicant	Tameside Riders Access and Bridleways Group Top Shippon Home Farm Hillend Mottram Cheshire SK14 6JP		
Properties along route	Paddock Farm, Harrop Edge Road, Mottram, SK14 6SJ, Silver Springs Farm, Harrop Edge Road, Mottram, SK14 6SJ, Cheetham Fold Farm, Harrop Edge Road, Mottram, SK14 6SJ, Grange Farm, Harrop Edge Road, Mottram, SK14 6SJ		
Status of decision	Pending		
Application documents:			

TAMESIDE MBC

APPLICATION FOR MODIFICATION ORDER

WILDLIFE AND COUNTRYSIDE ACT 1981

The Tameside MBC Definitive Map and Statement

To: Tameside MBC
Of: Town Hall, King Street, Dukinfield SK16 4LA

We (name of applicant) Tameside Riders Access and Bridleways Group
of (address of applicant) Top Shippon, Home Farm
Hillend, Mottram
Cheshire SK14 6JP

hereby apply for an Order under Section 53(2) of the Wildlife and Countryside Act 1981 modifying the definitive map and statement for the area by:-

1. Deleting the (footpath / bridleway / restricted byway / byway open to all traffic*)
from _____
to _____

2. Adding the (footpath / bridleway / restricted byway / byway open to all traffic*)
from _____
to _____

3. Upgrading to a restricted byway the footpath
from Grange Farm, map ref. SJ98359540.
to Edge Lane bridleway and Lower Roe Cross Farm, map ref. SJ98579616.

4. (Varying / adding to*) the particulars relating to the (footpath / bridleway / restricted byway / byway open to all traffic*)
from _____
to _____
by providing that _____
and shown on the map accompanying this application

PTO

*Delete as necessary

FORM TM2

We attach copies of the following documentary evidence (including statements of witnesses) in support of this application.

List of Documents Please see the attached document headed Application Details.
Please also note that 43 riders' user evidence forms were handed in at
Tameside MBC Public Rights of Way Forum meetings in 2016 and 2017
and therefore are not available to append here.

Signed



Dated 30th June 2020



Updated 19/01/26

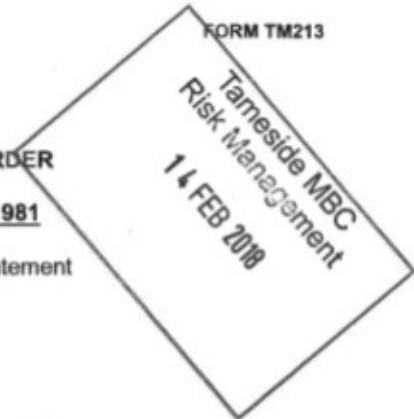
FROM WAR MEMORIAL, TRINITY STREET TO OLD STREET, STALYBRIDGE

REGISTER OF DEFINITIVE MAP MODIFICATION ORDERS			
Date of Application	05/02/18	Application Reference	TMBC-18-01
Case Officer	Michael Hughes 0161 342 3704 michael.hughes@tameside.gov.uk		
Town	Stalybridge		
Location	From War Memorial, Trinity Street (SJ 96364 98563) to Old Street (SJ 96460 98548)		
Effect of order	To add a footpath over the said route		
Applicant	Robert White 2 The Crescent Blundering Lane Stalybridge SK15 2ST		
Properties along route	N/A		
Status of decision	Additional evidence requested from applicant		
Application documents:			

TAMESIDE MBC

**APPLICATION FOR MODIFICATION ORDER
WILDLIFE AND COUNTRYSIDE ACT 1981**

The Tameside MBC Definitive Map and Statement



To: Tameside MBC
Of: Town Hall, King Street, Dukinfield SK16 4LA

I/We* (name of applicant) ROBERT PAUL WHITE
of (address of applicant) 2 THE CRESCENT
BLUNDERING LANE
STALYBRIDGE SKIS 2ST

hereby apply for an Order under Section 53(2) of the Wildlife and Countryside Act 1981 modifying the definitive map and statement for the area by:-

1. Deleting the (footpath / bridleway / restricted byway / byway open to all traffic*)
from _____
to _____

2. Adding the (footpath / bridleway / restricted byway / byway open to all traffic*)
from WAR MEMORIAL, TRINITY ST
to OLD STREET (formerly known as "Riverside Walk")
STALYBRIDGE

3. (Upgrading / downgrading*) to a (footpath / bridleway / restricted byway / byway open to all traffic*) the (footpath / bridleway / restricted byway / byway open to all traffic*)
from _____
to _____

4. (Varying / adding to*) the particulars relating to the (footpath / bridleway / restricted byway / byway open to all traffic*)
from _____
to _____
by providing that _____
and shown on the map accompanying this application

PTO

*Delete as necessary

Updated 19/01/26

FORM TM213

I/We* attach copies of the following documentary evidence (including statements of witnesses) in support of this application.

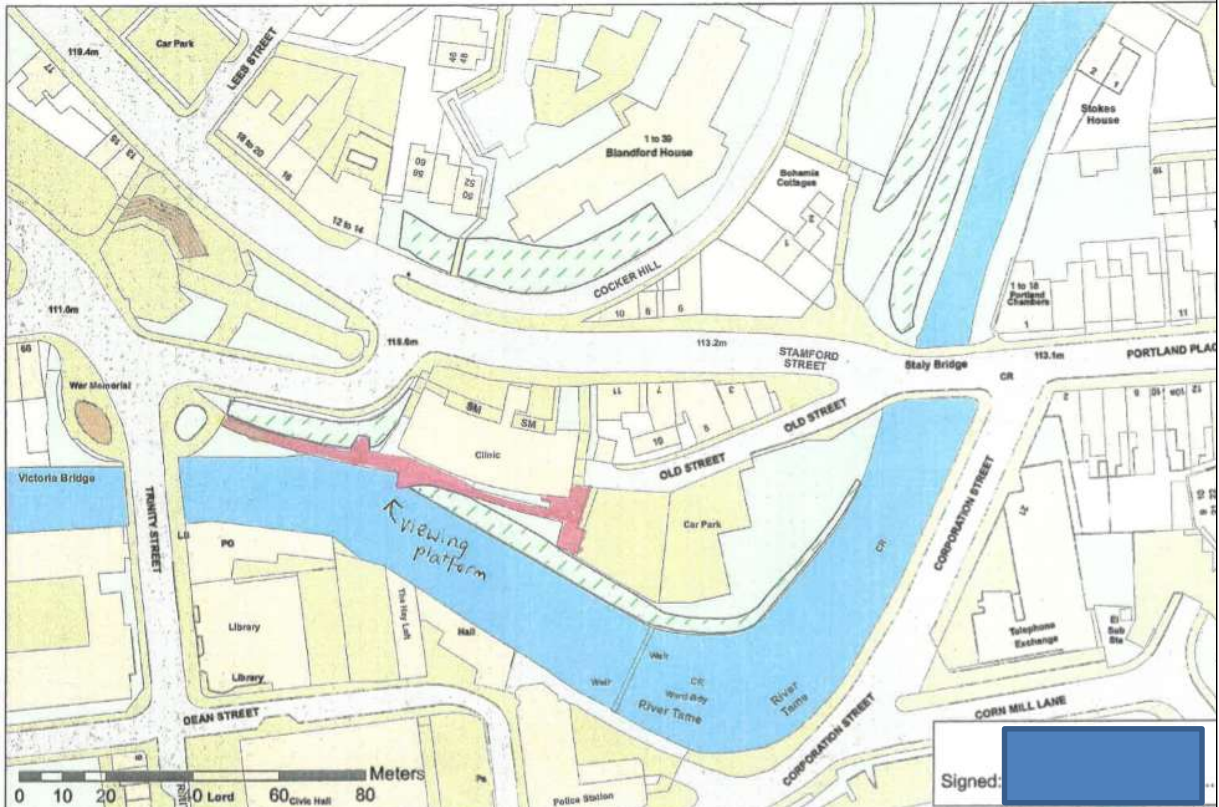
List of Documents

1. Reply from Michael Hughes to Mr Jones: "It is possible that this route is a public right of way"
2. Land Registry Doc TR1 29/10/07 CS panel 12. iv & v: covenants requiring owner to keep area clear of rubbish/keep walkways open.
3. Riverside Terrace outlined in yellow on 12.1.97 Map
4. Outline plan of site at 16.6.2005
5. Walkway & proposed deviation outlined in pink.
6. Plan & title GM591878 dated 9.07.13 giving title absolute to Gerard Mc Dermott: the covenants outlined above have been removed, with no explanation.
7. Supportive emails (4) from former users.
8. Supportive comments from FACEBOOK former users

Signed



Dated: 5. 02. 2018



This map is reproduced from Ordnance Survey material with the permission of Ordnance Survey on behalf of the Controller of Her Majesty's Stationery Office © Crown copyright. Unauthorised reproduction infringes Crown copyright and may lead to prosecution or civil proceedings. LA100022697 2005.

Route of Riverside Walk.

Signed:



Updated 19/01/26

FROM BROOKFOLD LANE TO SUSTRANS CYCLE TRACK, HYDE

REGISTER OF DEFINITIVE MAP MODIFICATION ORDERS			
Date of Application	16/06/16	Application Reference	TMBC-16-01
Case Officer	Michael Hughes 0161 342 3704 michael.hughes@tameside.gov.uk		
Town	Hyde		
Location	From Brookfold Lane to Sustrans Cycle Track (Start: SJ 96582 94703 Finish: SJ 96596 94683)		
Effect of order	To add a footpath over the said route		
Applicant	Miss Debra Sims 1 Firethorn Drive Godley Hyde SK14 3SN		
Properties along route	N/A		
Status of decision	Under investigation		
Application documents:			

TAMESIDE MBC

APPLICATION FOR MODIFICATION ORDER

WILDLIFE AND COUNTRYSIDE ACT 1981

The Tameside MBC Definitive Map and Statement

To: Tameside MBC
Of: Council Offices, Wellington Road, Ashton-under-Lyne, OL6 6DL

I/We* (name of applicant) MISS DEBRA SIMS
of (address of applicant) 1 FIRETHORN DRIVE, GODLEY, HYDE.

hereby apply for an Order under Section 53(2) of the Wildlife and Countryside Act 1981 modifying the definitive map and statement for the area by:-

1. Deleting the (footpath / bridleway / restricted byway / byway open to all traffic*)
from _____
to _____

2. Adding the (footpath / bridleway / restricted byway / byway open to all traffic*)
from BROOKFOLD BRIDGE, GODLEY
to BROOKFOLD LANE, GODLEY.

3. (Upgrading / downgrading*) to a (footpath / bridleway / restricted byway / byway open to all traffic*) the (footpath / bridleway / restricted byway / byway open to all traffic*)
from _____
to _____

4. (Varying / adding to*) the particulars relating to the (footpath / bridleway / restricted byway / byway open to all traffic*)
from _____
to _____
by providing that _____
and shown on the map accompanying this application

PTO

*Delete as necessary

Updated 19/01/26

FORM TM213

~~With~~ attach copies of the following documentary evidence (including statements of witnesses) in support of this application.

- List of Documents ¹⁵
- ① ~~12~~ PUBLIC RIGHTS OF WAY EVIDENCE FORMS.
 - ② PHOTOGRAPHS SHOWING USE OF PATH OVER SEVERAL YEARS.
 - ③ HYDE COMMUNITY PAGE ON FACEBOOK SHOWING COMMENTS FROM USERS OF THE PATHWAY.

Signed

Dated 16/6/16



Updated 19/01/26

**VARIOUS ROUTES FROM NEY STREET AND AROUND OLD SEWAGE WORKS,
ASHTON-UNDER-LYNE**

REGISTER OF DEFINITIVE MAP MODIFICATION ORDERS			
Date of Application	20/11/13	Application Reference	TMBC-13-01
Case Officer	Michael Hughes 0161 342 3704 michael.hughes@tameside.gov.uk		
Town	Ashton-under-Lyne		
Location	Various routes from Ney Street and around old sewage works (Start: SD 92720 00593 Finish: SD 92472 00487)		
Effect of order	To add footpaths over the said routes		
Applicant	Mr S and Mrs J Ledger 7 Harmol Grove Waterloo Ashton-under-Lyne OL7 9NW		
Properties along route	N/A		
Status of decision	Pending		
Application documents:			

TAMESIDE M.B.C.

APPLICATION FOR MODIFICATION ORDER

WILDLIFE AND COUNTRYSIDE ACT 1981

The Tameside M.B.C Definitive Map and Statement

To: Tameside M.B.C.
Of: Council Offices, Wellington Road, Ashton-under-Lyne, OL6 6DL

I/We* (name of applicant) STEPHEN AND JULIE LEDGER
of (address of applicant) 7, HARMOL GROVE, WATERLOO
ASHTON UNDER LYNE, LANC'S
OL7 9NW

hereby apply for an Order under Section 53(2) of the Wildlife and Countryside Act 1981 modifying the definitive map and statement for the area by:-

1. Deleting the (footpath / bridleway / restricted byway / byway open to all traffic*)
from _____
to _____

2. Adding the (footpath / bridleway / restricted byway / byway open to all traffic*)
from NEY ST
to BROOK HANE OFF NEWMARKET RD

3. (Upgrading / downgrading*) to a (footpath / bridleway / restricted byway / byway open to all traffic*) the (footpath / bridleway / restricted byway / byway open to all traffic*)
from _____
to _____

4. (Varying / adding to*) the particulars relating to the (footpath / bridleway / restricted byway / byway open to all traffic*)
from _____
to _____
by providing that _____
and shown on the map accompanying this application

PTO

*Delete as necessary

Updated 19/01/26

FORM TM213

I/We* attach copies of the following documentary evidence (including statements of witnesses) in support of this application.

List of Documents

ORDNANCE SURVEY MAPS
1861 1892

Signed

Dated

20-11-13



Updated 19/01/26



Updated 19/01/26

FROM THE DYE VATS ON HODGE LANE TO FOOTBRIDGE OVER THE RIVER
ETHEROW, LONGDENDALE

REGISTER OF DEFINITIVE MAP MODIFICATION ORDERS			
Date of Application	19/07/10	Application Reference	TMBC-11-01
Case Officer	Michael Hughes 0161 342 3704 michael.hughes@tameside.gov.uk		
Town	Longdendale		
Location	From the Dye Vats on Hodge Lane to footbridge over the River Etherow (Start: SJ 98875 93519 Finish: SJ 98528 92920)		
Effect of order	To add a footpath over the said route		
Applicant	Jean O'Brien and Joan Abrams 15c Bank Street Broadbottom SK14 6AY		
Properties along route	N/A		
Status of decision	Approved by Longdendale and Hattersley District Assembly on 06/10/11. Objections received to DMMO.		
Application documents:			

TAMESIDE M.B.C.

APPLICATION FOR MODIFICATION ORDER

WILDLIFE AND COUNTRYSIDE ACT 1981

The Tameside M.B.C Definitive Map and Statement

To: Tameside M.B.C.
Of: Council Offices, Wellington Road, Ashton-under-Lyne, OL6 6DL

I/We (name of applicant) *JEAN O'BRIEN and JOAN ABRAMS*
of (address of applicant) *15C BANK STREET, BROADBOTTOM SK14 6AY.*


hereby apply for an Order under Section 53(2) of the Wildlife and Countryside Act 1981 modifying the definitive map and statement for the area by:-

1. Deleting the *(footpath)(bridleway)(byway open to traffic)
From
to
2. Adding the *(footpath)(bridleway)(byway open to all traffic)
from *DYEVATS, HODGE LANE, BROADBOTTOM SJ9890 9352*
to *RIVER ETHERON FOOTBRIDGE SJ9853 9292*
3. *(Upgrading)(downgrading) to a *(footpath)(bridleway)(byway open to all traffic)(the *(footpath)(bridleway)(byway open to all traffic)
from
to
4. *(Varying)(adding to) the particulars relating to the *(footpath)(bridleway)(byway open to all traffic)
from
to
by providing that
and shown on the map accompanying this application.

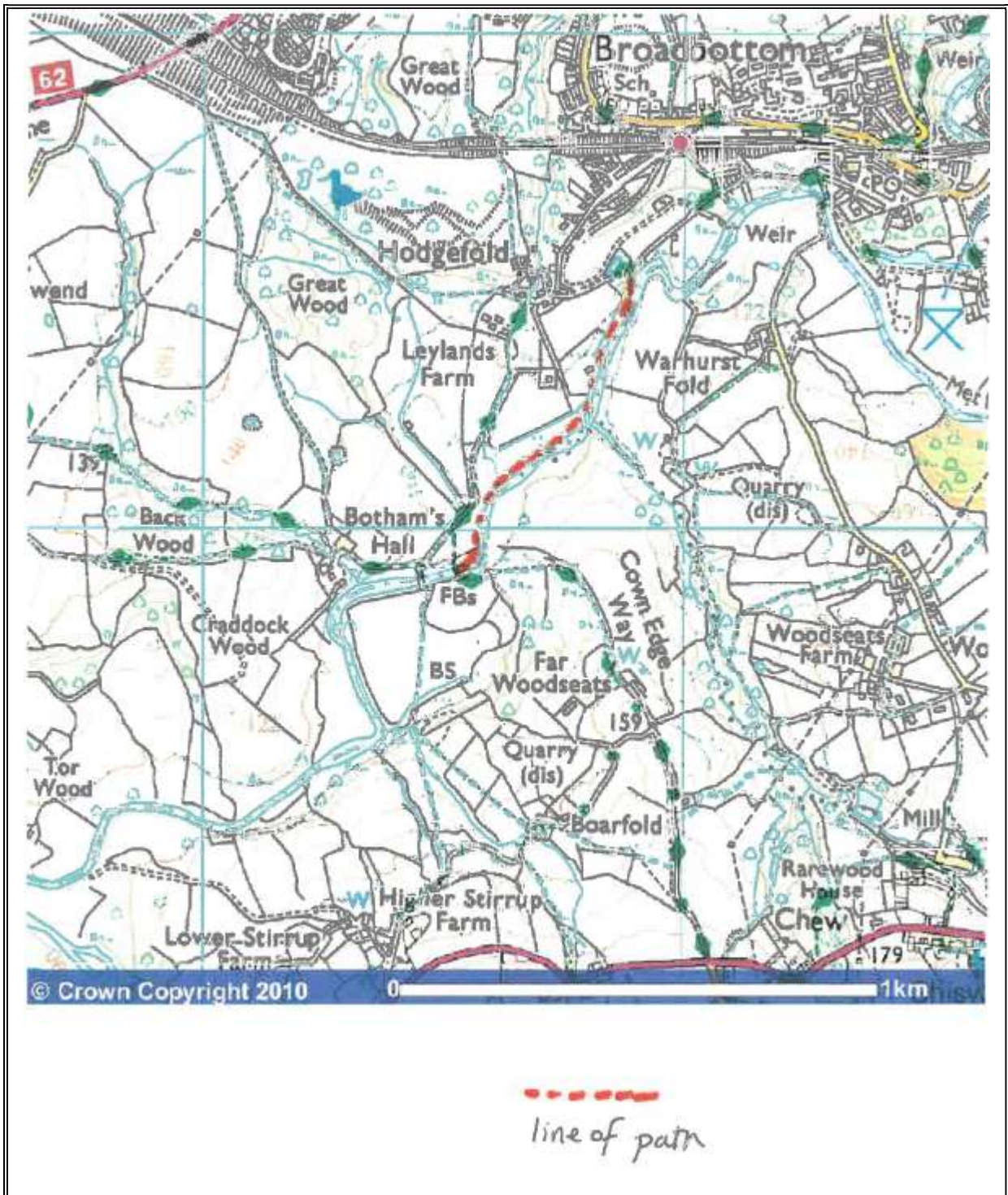
¶ We attach copies of the following documentary evidence (including statements of witnesses) in support of this application.

*Witness Evidence forms TM216
Aerial photograph
Current photographs of the path.*

Updated 19/01/26

<u>List of Documents</u>	40 Forms TM216	
	Form TM215	
	Copies 2 Forms TM214	
Dated 19/17	2020	Signed
*Delete as necessary WS/23/JL/G/TM213	 A rectangular box for a signature, currently empty.	

Updated 19/01/26



Updated 19/01/26

FROM ELIZABETH STREET TO TURNER LANE, ASHTON-UNDER-LYNE

REGISTER OF DEFINITIVE MAP MODIFICATION ORDERS			
Date of Application	09/06/09	Application Reference	TMBC-09-01
Case Officer	Michael Hughes 0161 342 3704 michael.hughes@tameside.gov.uk		
Town	Ashton-under-Lyne		
Location	From Elizabeth Street to Turner Lane (Start: SJ 93868 99881 Finish: SJ 93843 99883)		
Effect of order	To add a footpath over the said route		
Applicant	Miss P Greenwood 84 Elizabeth Street Ashton-under-Lyne OL6 8SX		
Properties along route	166, 166A and 166B, Turner Lane, Ashton, OL6 8SZ 73 Elizabeth Street, Ashton, OL6 8SX		
Status of decision	Refused by Ashton-under-Lyne District Assembly on 26/01/11. Following an appeal, TMBC has been instructed to draft and advertise the necessary order.		
Application documents:			

TAMESIDE M.B.C.**APPLICATION FOR MODIFICATION ORDER**WILDLIFE AND COUNTRYSIDE ACT 1981

The Tameside M.B.C Definitive Map and Statement

To: Tameside M.B.C.
Of: Council Offices, Wellington Road, Ashton-under-Lyne, OL6 6DL

I/We (name of applicant) Miss P Greenwood
of (address of applicant) 84 Elizabeth Street
A-U-L OL6 85X

hereby apply for an Order under Section 53(2) of the Wildlife and Countryside Act 1981 modifying the definitive map and statement for the area by:-

1. Deleting the *(footpath)(bridleway)(byway open to traffic)
From
to
2. Adding the *(footpath)(bridleway)(byway open to all traffic)
from Elizabeth Street
to Turner Lane
3. *(Upgrading)(downgrading) to a *(footpath)(bridleway)(byway open to all traffic)the
*(footpath)(bridleway)(byway open to all traffic)
from
to
4. *(Varying)(adding to) the particulars relating to the *(footpath)(bridleway)(byway open to all traffic)
from
to
by providing that It has been used since Bungalows were
built 1953/54
and shown on the map accompanying this application.

I/We attach copies of the following documentary evidence (including statements of witnesses) in support of this application.

- 11 Public Right of Way Evidence forms
- 1 Map Showing path 1964
- 1 Map Showing path 1993

Updated 19/01/26

List of Documents

Dated 9th June 2009

Signed

*Delete as necessary
W/S/JS/JL/G/TM213

